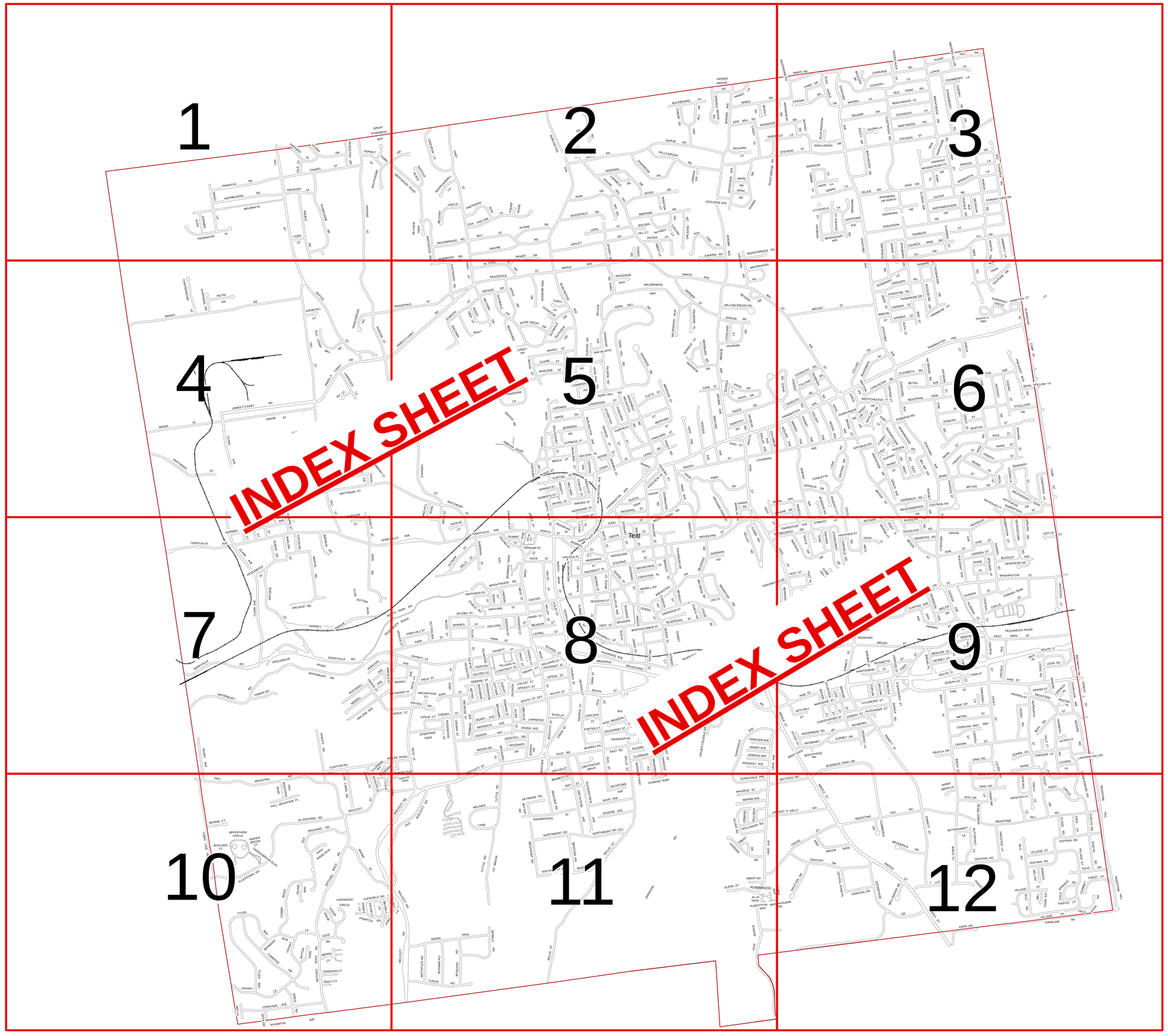

N

DESIGNATED INLAND WETLANDS
and WATER COURSES MAP
Bristol Connecticut, 06010

INDEX
FOR
TILE MAP

REVISION DATE:
JANUARY 2012

Abbey Lane 26
Academy Street 89
Acorn Lane 18
Adams Street 125
Addison Street 85
Adeline Avenue 58
Adna Road 17
Alba Drive 26
Albert Street 107
Aldbourne Drive 23
Alder Street 65
Alexander Street 99
Alice Terrace 40
Allen Street 107
Allentown Road 115
Aloha Lane 112
Ambler Road 65
Amy Lane 144
Anderson Avenue 89
Andrews Street 88
Anita Drive 144
Anite Street 72
Anthony Drive 60
Apple Road 35
Arbor Court 29
Arcadia Road 83
Arlene Drive 68
Arlington Street 56
Armand Road 119
Arnold Court 86
Arrowhead Drive 8
Artisan Street 79
Ashley Road 26
Ashover Lane 13
Atkins Avenue 107
Auburn Street 72
Avon Lane 18

Baldwin Drive 44
Balsam Street 100
Barbara Road 48
Barber Street 99
Barlow Street 72
Barnes Street 84
Barnum Road 73
Bartholomew Street 86
Batt Place 101
Battisto Road 120
Battle Street 43
Bayberry Drive 110
Beacon Street 88
Beckwith Drive 102
Beech Street 65
Beecher Road 107
Beechwood Lane 9
Bel - Air Drive 69
Beleden Gardens Drive 86
Belgian Circle 24
Bellevue avenue 86
Belmont Street 108
Belridge Road 77
Ben Street 39
Benham Street 99
Benjamin Street 107
Bennett Street 117
Bently Road 7
Berkshire Drive 45
Bernie Avenue 119
Bernside Drive 88
Bethel Street 95
Beths Avenue 49
Beverly Lane 135
Bianca Road 100
Bingham Street 90
Birch Street 121
Birchwood Drive 18
Bird Road 73
Birge Road 55
Bishop Street 99
Bittersweet Lane 121
Blakeslee Street 87
Blue Meadow Road 18
Boardman Street 48
Boivin Street 45
Bolden Hill Court 26
Bonnie Court 114
Boulder Drive 8
Boy Street 25
Brace Avenue 60
Bradley Street 76
Braeburn Road 47
Brandon Run 134
Brentwood Drive 9
Brewster Road 86
Briarwood Road 108
Bridgeport Avenue 28
Brier Road 109
Brightwood Road 85
Britton Road 58
Broad Place 100
Broad Street 100
Broadview Street 76
Broderick Road 131
Brook Street 58
Brookside Drive 69
Buckboard Lane 7
Buckingham Street 108
Buckley Avenue 80
Buff Road 112
Burlington Avenue 45
Burton Street 60
Business Park Drive 121
Butternut Lane 132

Cabot Street 59
Caesar Drive 8
Cambridge Road 45
Cameron Drive 134
Camp Street 70
Candlewood Drive 123
Candy Lane 17
Carleton Place 76
Carlson Street 108
Carmelo Road 16
Carol Drive 58
Carolina Road 80
Carpenter Avenue 78
Carriage Road 9
Carroll Street 112
Case Street 57
Castle Road 78
Caswell Avenue 108
Cawley Court 97
Cawley Street 97
Cedar Ridge 135
Cedar Street 66
Cemetery Avenue 75
Center Street 85
Central Avenue 66
Central Street 101
Century Drive 130
Chapel Street 13
Charles Street 69
Cherry Hill Drive 9
Cherry Street 106
Chestnut Street 96
Chippanee Drive 32
Chippenwood Lane 31
Christine Road 39
Christopher Street 110
Church Avenue 89
Church Street 96
Cindy Lane 35
Circle Street 90
Claire Street 45
Claremont Street 108
Clark Avenue 72
Clayton Road 105
Clearview Avenue 108
Climbing Street 29
Cline Alley 88
Cloos Road 122
Clover Road 53
Cobble Hill Drive 78
Cold Springs Road 133
Collier Avenue 58
Collins Road 48
Colonial Road 69
Colony Street 95
Columbus Avenue 57
Commerce Drive 121
Concetta Lane 68
Concord Street 56
Condon Road 86
Conlon Street 65
Consolation Street 72
Constance Lane 70
Coolidge Avenue 27
Corbin Ridge 125
Cortelyou Road 99
Cottage Street 96
Council Ring Drive 29
Country Lane 8
Couture Drive 40
Cove Road 135
Coventry Road 48
Cozy Lane 88
Cranberry Lane 9
Crescent Drive 65
Crescent Ext. 55
Crest Drive 63
Crestwood Drive 108
Cricket Hill Road 15
Cronin Street 112
Cross Street 120
Crown Street 106
Crystal Pond Place 130
Currey Court 59
Curtiss Avenue 89
Curtiss Street 65
Cuss Gutter Trail 83
Cypress Street 55

Daisy Circle 122
Daley Street 101
Dallas Avenue 57
D'Amato Lane 78
Danbury Lane 28
Daniel Road 77
Davis Drive 57
Debra Lane 18
Deerfield Road 29
Deering Lane 110
Deerpark Road 29
Del Prado Drive 25
Dell Manor Drive 131
Delmar Drive 8
Dewey Avenue 109
Dewitt Drive 77
Diane Lane 112
Dino Road 122
Dipietro Court 122
Dipietro Lane 122
Divinity Street 96
Division Street 96
Dogwood Lane 9
Dolphin Road 132
Donna Lane 112
Donovan Court 145
Doris Road 144
Dorothy Road 58
Dorset Horn Lane 13
Douglass Road 79
Dover Street 66
Downs Street 98
Drayla Drive 111
Driftwood Road 9
Driscoll Drive 107
Dudley Street 96
Duncan Street 59
Dutton Avenue 84
Dwight Street 66

Earl Street 95
East Road 108
East Street 97
East Main Street 90
East New Street 88
Eastview Street 66
Eastwood Road 34
Eaton Road 73
Ebert Drive 129
Ebert Road 129
Edgewood Street 95
Edrow Road 37
Edward Street 107
El Toro Drive 35
Elaine Drive 25
Elberta Street 34
Elizabeth Road 49
Elm Street 86
Emily Lane 97
Emmett Street 121
Emory Court 96
Empire Way 44
Enterprise Drive 130
Eugene Avenue 118
Evelyn Road 123
Everett Street 73
Evergreen Street 100

Fair Street 80
Fairfield Street 56
Fairlawn Street 56
Fairview Avenue 109
Fairway View Drive 30
Fall Mountain Place 114
Fall Mountain Road 115
Fall Mountain Terrace 114
Falls Brook Road 17
Fanway Avenue 58
Farmington Avenue 57
Farmstead Road 53
Farrell Avenue 83
Father Crudele Drive 109
Federal Court 76
Federal Street 76
Felice Road 18
Fern Street 106
Fern Hill Road 46
Ferraro Drive 16
Field Rock Road 143
Field Street 95
Fifth Street 88
Fireside Lane 112
First Street 99
Fisher Ridge 25
Fleetwood Road 9
Foley Street 85
Forest Street - Plnvl 102
Forest Street 100
Fourth Street 88
Fox Den Road 85
Fox Hollow Lane 25
Foxwood Road 20
Frances Street 85
Francine Lane 122

Franklin Street 75
Frederick Street 89
French Street 70

Garden Street 90
Garden Terrace 90
Garfield Road 78
Gayle Drive 78
Gaylord Street 85
Geary Avenue 107
Genovese Drive 80
George Street 97
Georgetown Road 80
Gina Street 100
Glen Eagle Drive 8
Glencove 35
Glendale Drive 35
Glenn Street 129
Glenview Drive 45
Goodwin Street 76
Goshen Court 28
Grace Avenue 69
Graham Street 75
Grand Street 101
Granger Road 108
Grassy Road 55
Great Pyrenees Way 13
Greene Street 95
Gregory Road 39
Greystone Avenue 117
Gridley Street 96
Grove Avenue 79
Grove Street 76
Hadden Street 101
Haig Avenue 57
Halcyon Drive 130
Hannah Street 39
Hardwick Road 69
Harmony Road 112
Harold Street 94
Harper Court 59
Harrison Street 86
Hart Street 24
Hartford Avenue 28
Harvard Place 13
Harvest Lane 108
Haviland Street 85
Hawthorne Street 100
Hefbern Road 57
Hemlock Street 100
Henderson Street 56
Henry Street 97
Hepworth Street 101
Hickory Street 66
Hidden Brook Drive 7
High Meadow Lane 108
High Ridge Run 25
High Street 86
Highland Street 65
Highview Street 78
Hill Street 53
Hillcrest Court 100
Hillside Avenue 108
Hillside Place 96
Hiltbrand Road 49
Hobson Avenue 109
Holden Street 88
Holley Road 77
Hollyberry Road 53
Holt Place 78
Holt Street 78
Hooker Court 97
Hoover Avenue 57
Hopmeadow Road 22
Horizon Drive 130
Hotchkiss Drive 70
Houghton Street 95
Howard Avenue 97
Hughes Street 102
Hull Street 108
Hungerford Alley 75

Illinois Avenue 19
Indian Trail 136
Indiana Street 19
Ingraham Place 66
Ingraham Street 75
Intervale Road 5
Inwood Lane 20
Iowa Place 19
Ipswitch Road 135
Iroquois Road 136
Irving Street 65
Isamay Drive 72
Ivy Drive 29

Jacobs Street 85
Jacqueline Drive 39
Jamaica Street 65
James P. Casey Road 34
James Street 75
Jamesdrew Lane 121
Jan Road 26
Janice Lane 53
Jasmine Street 39
Jay Lane 53
Jeannette Street 100
Jefferson Avenue 17
Jeffrey Road 8
Jennifer Road 68
Jennings Place 55
Jennings Road 55
Jennings Terrace 75
Jerome Avenue 37
Jewel Street 69
John Avenue 58
Joseph Street 110
Joseph Street 100
Josephine Terrace 106
Judd Street 76
Judson Avenue 106
Julia Road 133
Juniper Road 27

Karen Road 67
Kathern Street 59
Kelley Street 85
Kenney Street 100
Kilmartin Avenue 144
Kimberly Lane 30
King Place 57
King Street 67
Kingswood Drive 88
Knob Hill Lane 33
Knoll Street 70
Knollwood Drive 18
Knox Place 78
Kory Lane 135
Kozani Street 60
Lacava Road 29
Ladyslipper Lane 69
Laird Drive 8
Lake Avenue 119
Lakeside Drive 129
Lakewood Circle 135
Lancaster Road 49
Landry Street 96
Lantern Hill Road 113
Lardner Road 55
Larkspur Lane 14
Laurel Street 85
Lawndale Avenue 107
Lawrence Lane 43
Lawson Street 85
Lee Street 87
Leominster Road 66
Leon Road 101
Leslie Court 106
Lewis Road 66
Lewis Street 66
Lexi Lane 80
Lexington Street 56
Lillian Road 119
Lincoln Avenue 101
Lincoln Place 75
Lincoln Street 76
Linwood Street 100
Litchfield Lane 28
Lochaven Road 37
Locust Street 96
Log Cabin Road 115
Lois Street 99
Long Lane 26
Longview Avenue 144
Loomis Lane 70
Lorenzo Place 101
Lorrain Drive 17
Louisiana Avenue 58
Loveland Lane 47
Lovers Lane 112
Lucien Road 112
Ludlow Court 26
Lufkin Lane 9
Lynn Road 68
Lyons Road 101

Macarthur Court 95
Madison Drive 78
Magnolia Avenue 107
Maheu Street 45
Maiden Lane 8
Main Street 86
Malden Lane 135
Malone Aveune 94
Maltby Street 38
Mandy Lane 7
Mano Lane 22
Manross Road 79
Maple Avenue 37
Maple Court 76
Maple Street 76
Marcia Drive 20
Marconi Avenue 95
Mare Road 17
Margaret Way 108
Margerie Street 99
Marilyn Drive 67
Marine Court 79
Marion Street 101
Mark Street 60
Marlene Street 45
Marsh Road 32
Martin Road 73
Marvin Street 39
Massachusetts Drive 19
Matilda Drive 58
Mattatuck Road 136
Matthews Street 63
Maureen Drive 53
Maurice Street 119
Maxine Road 25
May Street 117
Maywood Lane 95
Mcintosh Drive 44
Mckinley Avenue 109
Meade Street 56
Meadow Street 85
Meadowbrook Drive 69
Mechanic Street 78
Medford Street 56
Meiklem Street 100
Melinda Lane 117
Mellen Street 97
Melrose Street 106
Melville Street 107
Memorial Boulevard 97
Mercier Avenue 57
Merrill Court 135
Merriman Street 76
Metro Street 112
Michael Street 60
Michigan Avenue 30
Middle Street 110
Mill Pond Drive 132
Miller Road 106
Mills Street 74
Milton Road 70
Mines Road 8
Minnesota Lane 19
Minor Street 52
Missal Avenue 58
Missett Street 65
Mitchell Street 110
Mix Street 48
Mohawk Road 136
Molzon Place 66
Moody Street 67
Morningside Drive East 59
Morningside Drive West 59
Morris Avenue 68
Mossa Drive 107
Mountain Road 98
Mountain View Avenue 59
Mt. Pleasant Street 72
Muir Avenue 118
Munchausen Avenue 86
Murray Road 108
Muzzy Street 84

Nancy Road 56
Natalie Court 74
Nelson Farm Road 36
Nestico Court 108
Neuman Place 22
New Hampshire Drive 19
New Street 88
Newell Avenue 94
Newell Road 86
Nicholas Court 70
Nicholas Drive 80
Noel Lane 122
Norris Drive 107
North Main Street 75
North Park Road 84
North Pond Street 55
North Street 75
Northmont Road 127
Northmont Road Ext. 118
Northwestern Drive 29
Norton Street 95
Norwalk Avenue 72
Norwood Road 34
Nursery Circle 53
Nutmeg Road 26

Oak Bluffs Road 46
Oaken Road 26
Oakhill Drive 7
Oakland Street 66
Oakridge Road 46
Oakwood Circle 46
Oehler Drive 35
Ohio Drive 19
Old Cider Mill Road 43
Old Farm Road 9
Old Orchard Road 125
Old Turnpike Road 20
Old Wolcott Road 116
Orchard Street 96
Orchard Park Road 67
Orleans Drive 27
O'Sullivan Drive 60
Overlook Avenue 102
Owens Way 44
Owsianko Lane 101
Oxbow Drive 7

Page Avenue 66
Page Park Road 67
Palmorr Place 37
Pardee Street 66
Park Street 84
Park Hill Street 84
Partridge Run 24
Patricia Drive 68
Patton Drive 95
Paul Street 60
Payton Terrace 135
Peacedale Street 35
Peach Tree Lane 34
Peck Lane 95

Pennwood Place 22
Peppermint Lane 63
Pequabuck Street 72
Perkins Street 43
Perry Road 112
Pershing Street 88
Peters Court 96
Pheasant Run Road 50
Phelps Road 105
Pierce Street 94
Pilgrim Road 46
Pine Brook Terrace 130
Pine Court 59
Pine Meadow Drive 35
Pine Street 100
Pine View Street 75
Pinehurst Road 53
Pinnacle Road 12
Plank Hill Road 2
Pleasant Avenue 79
Pleasant Street 96
Pleasantview Avenue 107
Poitras Road 132
Pondview Lane 55
Poplar Street 99
Porter Court 108
Posa Drive 79
Pound Street 75
Pratt Street 96
Pre Dem Road 59
Prestige Lane 132
Preston Street 88
Prides Lane 135
Primrose Lane 39
Prince Street 86
Princeton Drive 13
Priscilla Lane 68
Prospect Place 76
Prospect Street 86
Purdue Road 29
Puritan Road 46
Putnam Street 74
Quail Hollow Lane 50
Quaker Lane 57
Queen Street 86
Quince Court 45

Race Street 75
Rachel Court 44
Rambler Street 29
Rathbun Road 58
Redstone Hill Road 121
Redstone Hill - Plnvl 123
Redstone Street 101
Redwood Drive 7
Regency Court 68
Reilly Place 75
Renee Street 70
Revere Drive 37
Rhoda Lane 26
Rich Lane 67
Richard Court 17
Richmond Place 75
Ridge Road 98
Ridgecrest Lane 63
Ridgewood Street 106
Rita Drive 121
River Street 88
Riverside Avenue 97
Robbins Avenue 106
Roberge Road 59
Roberts Street 65
Robertson Street 70
Robin Street 45
Rockwell Avenue 94
Rogers Road 113
Rollinson Road 119
Ronzo Road 131
Root Avenue 79
Rose Street 39
Rosemary Lane 39
Rosemont Avenue 108
Rosemont Street 72
Rosewood Drive 39
Rosey Avenue 104
Rossi Drive 26
Round Hill Road 26
Rowe Place 80
Royal Drive 32
Rudolph Place 79
Rudolph Road 79
Runge Street 100
Russ Lane 107
Rustic Terrace 66
Ruth Street 39

Salem Lane 135
Salladin Road 119
Salvatore Avenue 118
Sand Hill Road 64
Sandra Street 39
Sandy Drive 58
Saw Mill Road 7
School Street 96
Second Street 88
Seminary Street 70
Seneca Road 137
Sessions Street 86
Seymour Street 97
Shagbark Drive 29
Shagbark Drive North 29
Sharon Street 56
Shawn Drive 17
Shaws Drive 66
Sheeran Road 77
Sheffield Lane 18
Sheila Court 49
Sherbrooke Street 117
Sherman Street 74
Sherwood Road 16
Shingle Mill Road 132
Short Street 69
Shrub Road 17
Sigourney Street 108
Silo Road 132
Simpkins Drive 26
Sims Road 40
Sixth Street 88
Skipperine Road 8
Skyridge Road 117
Skytop Drive 117
Skyview Terrace 24
Smith Street 64
Sonstrom Road 29
Soucy Drive 18
South Street 97
South Street Extension 96
Southdown Drive 13
Southmont Road 127
Spark Avenue 68
Spelman Street 80
Sperry Road 26
Spring Street 86
Spruce Street 84
Stafford Avenue 49
Stage Coach Road 87
Stearns Street 76
Steele Road 84
Sterling Way 111
Stevens Street 18
Stewart Street 76
Stonecrest Drive 78
Strawberry Hill Road 9
Suffolk Place 14
Summer Glen 22
Summer Street 85
Summerberry Circle 53
Summit Street 75
Sunnydale Avenue 109
Sunnyridge Drive 58
Sunrise Terrace 118
Sunset Drive 69
Surrey Drive 110
Susan Lane 53
Swansorn Drive 47
Sycamore Street 99
Sylvester Street 99
Sylvia Lane 110

Taillon Street 107
Talmadge Street 96
Tanglewood Road 33
Terrace Lane 47
Terry Street 85
Terryville Avenue 73
Terryville Road 93
Tevins Way 125
Third Street 88
Thistle Lane 133
Thornside Drive 39
Tiffany Lane 144
Timber Lane 18
Todd Street 100
Tolland Road 48
Topsfield Road 125
Topview Terrace 78
Tower Road 93
Townline Road - Plymouth 124
Townline Road-Southington 143
Tracy Court 145
Treble Road 23
Trelli Lane 122
Trout Brook Road 17
Tufts Street 56
Tulip Place 95
Tulip Street 95
Tunxis Road 146
Tuttle Road 117
Tuttle Street 108
Twining Street 89
Tyler Way 144

Uconn Drive 13
Union Street 107
Upson Street 96

Valley Street 85
Valmore Road 47
Vance Drive 48
Vance Road 57
Vanderbilt Road 56
Vantana Drive 68
Vera Road 60
Vermont Drive 19
Vernon Street 80
View Street 95
Villa Court 112
Village Street 132
Vincent P. Kelly Road 120
Vincent Road 58
Vine Road 59
Violet Drive 122

Walnut Street 76
Walter Place 101
Wanda Drive 122
Ward Street 85
Warner Court 97
Warner Street 37
Warren Street 66
Washington Street 80
Waterbury Road 94
Weeping Hill Drive 2
Welch Drive 89
Wendell Road 115
West Broad Street 102
West Gate 110
West Street 85
West Washington Street 88
Westchester Drive 58
Westminster Road 66
Westmont Road 127
Westwood Road 14
Westwoods Terrace 70
Wheeler Street 73
Whippoorwill Lane 14
Wilderness Way 36
Wildewood Run 36
Willcox Street 98
Williams Street 65
Willis Street 108
Willoughby Street 55
Willow Brook Road 37
Wilson Street 102
Windham Road 28
Winding Brook Road 7
Windsor Lane 18
Winston Court 26
Winterberry Circle 63
Wintergreen Road 63
Winthrop Street 84
Witches Rock Road 125
Wolcott Road 116
Wolcott Street 116
Woodard Drive 107
Woodard Place 107
Woodbine Street 95
Woodbridge Road 24
Woodchuck Lane 9
Woodcrest Drive 45
Woodfield Road 25
Woodhaven Road 37
Wooding Street 66
Woodland Street 76
Woodmere Road 110
Woodridge Road 110
Woodside Way 36
Woodybrook Road 27
Wooster Court 90
Wyndwood Drive 45

Yale Street 13
Yarde Drive 101
York Street 23

Zack Lane 123
Zipp Avenue 89

Private Roads

Albertson Way 129
Algonquin Way 105
Aspen Way 129
Blue Trail 129
Boulder Court 124
Brookview Circle 124
Chatham Lane 98
Cherokee Run 106
Chimney Crest Lane 133
Dakota Trail 116
Dorsett Way 40
Founders Drive 76
Gillette Way 62
Glenwood Place 40
Hampton Court 40
Hidden Brook Court 124
Hurley Commons 87
Hurley Hill Lane 87
Kali Drive 116
Kenneth Terrace 62
Knibbs Circle 62
Laurel Place 85
Mohican Lane 115
Roberts Trace 62
Robinwood Road 129
Saddlebrook Boulevard 124
Somerset Circle 40
Turtlebrook Lane 124
Tuscarora Place 115
Weathervane Road 129
Whitehawk Trail 105
Winchester Court 40

N

DESIGNATED INLAND WETLANDS and WATER COURSES MAP

Bristol Connecticut, 06010

Street Index

Legend

- PONDS
- RIVERS / STREAMS
- STEAMS / BROOKS
- CONDUIT
- Bristol Wetlands
- Parcels

Authorized by City Council March 3, 1973
Adapted & Effective August 13, 1973
Wetlands Amended to: January 23, 2013

DESIGNATED INLAND WETLANDS and WATER COURSES MAP

Bristol Connecticut, 06010

1

1 inch = 400 feet

N

Legend
- PONDS
- RIVERS / STREAMS
- STEAMS / BROOKS
- CONDUIT
- Bristol Wetlands
- Parcels

Authorized by City Council March 3, 1973
Adapted & Effective August 13, 1973
Wetlands Amended to: January 23, 2013

DESIGNATED INLAND WETLANDS and WATER COURSES MAP

Bristol Connecticut, 06010

1	2	3
4	5	6
7	8	9
10	11	12

2

1 inch = 400 feet

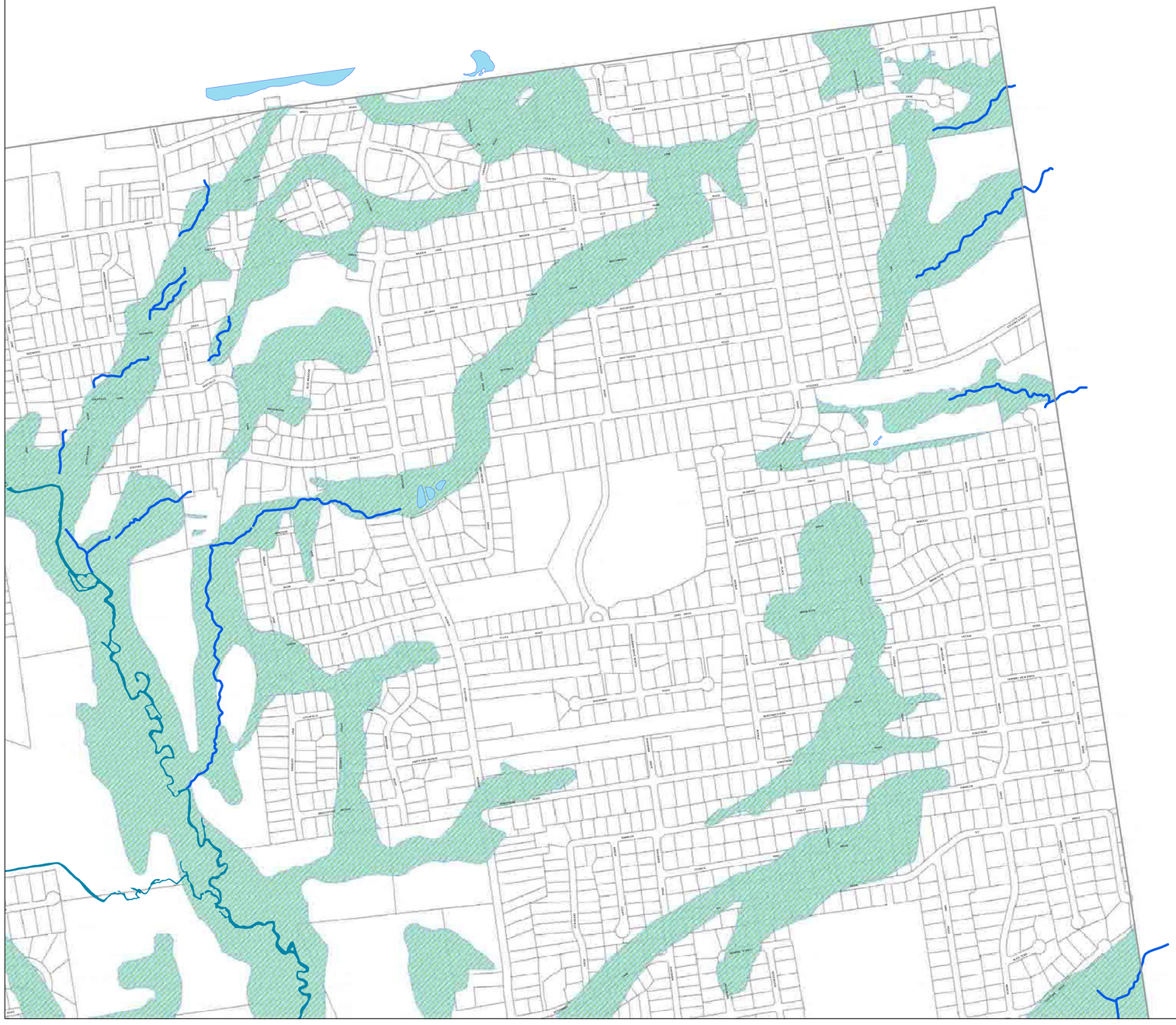

N

Legend

- PONDS
- RIVERS / STREAMS
- STEAMS / BROOKS
- CONDUIT
- Bristol Wetlands
- Parcels

Authorized by City Council March 3, 1973
Adapted & Effective August 13, 1973
Wetlands Amended to: January 23, 2013

DESIGNATED INLAND WETLANDS and WATER COURSES MAP

Bristol Connecticut, 06010

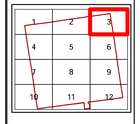

3

1 inch = 400 feet

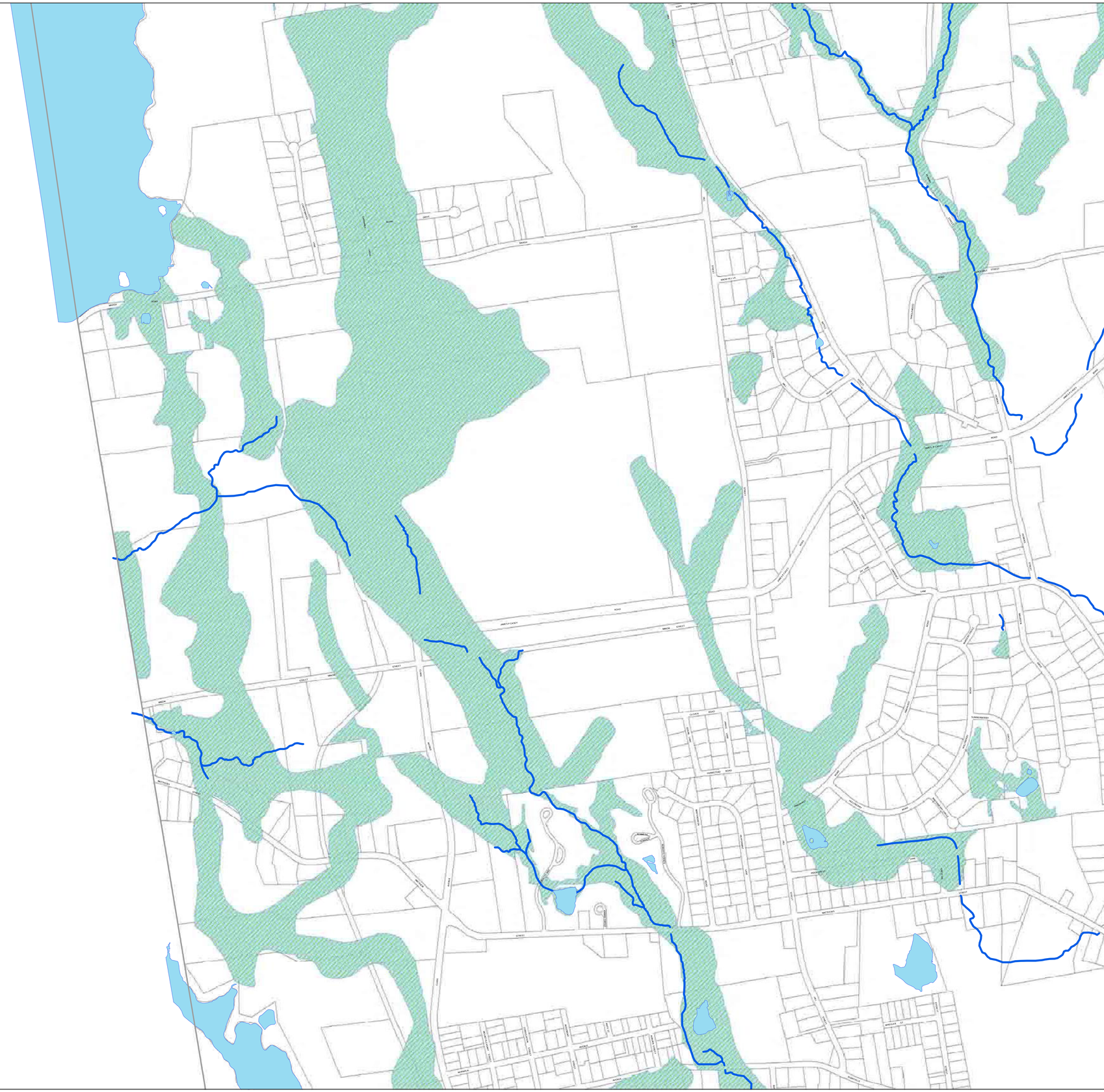

N

Legend
- PONDS
- RIVERS / STREAMS
- STEAMS / BROOKS
- CONDUIT
- Bristol Wetlands
- Parcels

Authorized by City Council March 3, 1973
Adapted & Effective August 13, 1973
Wetlands Amended to: January 23, 2013

DESIGNATED INLAND WETLANDS and WATER COURSES MAP

Bristol Connecticut, 06010

1	2	3
4	5	6
7	8	9
10	11	12

4

1 inch = 400 feet

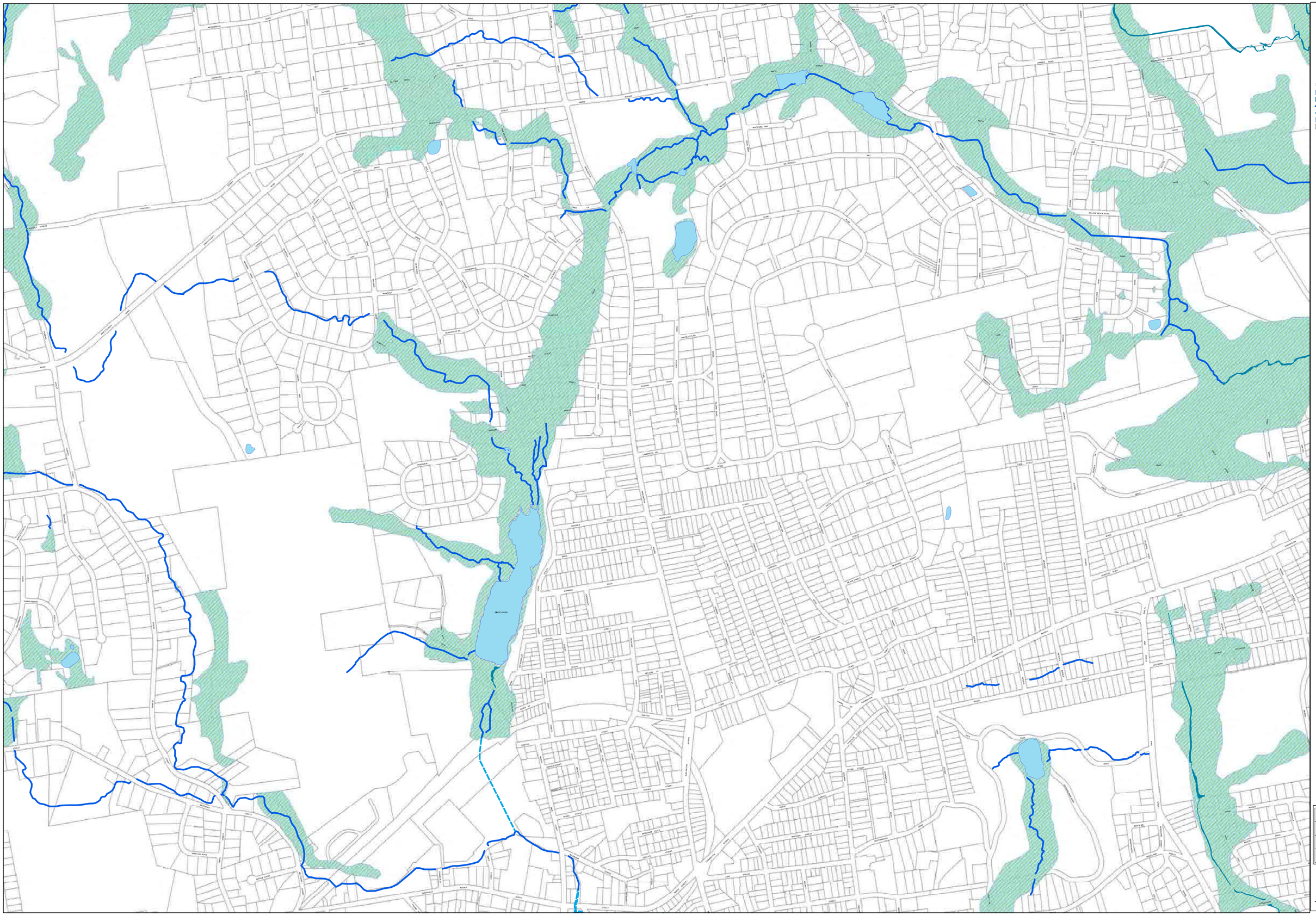

Authorized by City Council March 3, 1973
Adapted & Effective August 13, 1973
Wetlands Amended to: January 23, 2013

DESIGNATED INLAND WETLANDS and WATER COURSES MAP

Bristol Connecticut, 06010

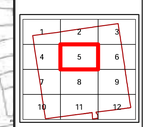

5

1 inch = 400 feet

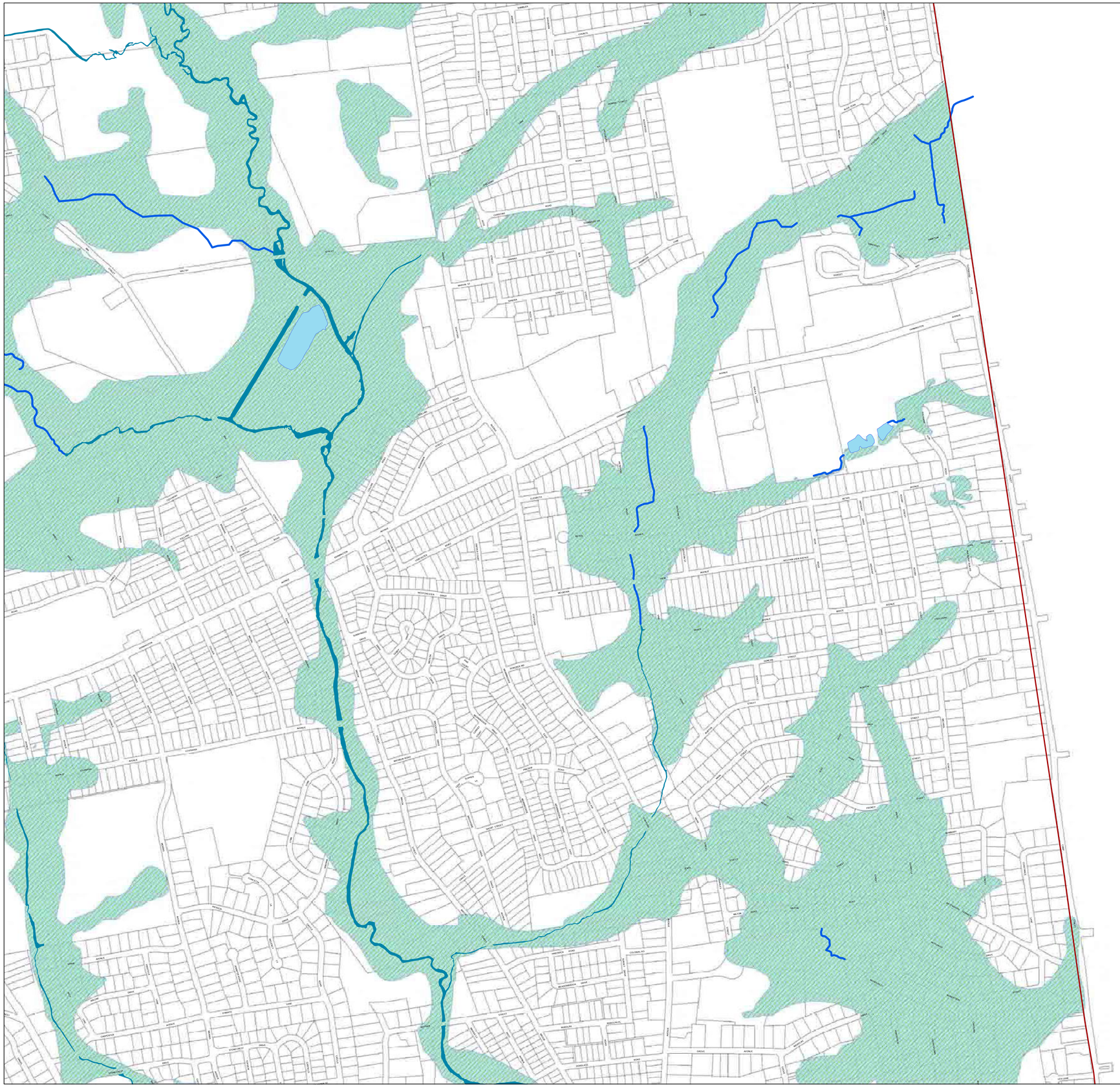

N

Legend
- PONDS
- RIVERS / STREAMS
- STEAMS / BROOKS
- CONDUIT
- Bristol Wetlands
- Parcels

Authorized by City Council March 3, 1973
Adapted & Effective August 13, 1973
Wetlands Amended to: January 23, 2013
Basemap Amended to: December 21, 2012

DESIGNATED INLAND WETLANDS and WATER COURSES MAP

Bristol Connecticut, 06010

1	2	3
4	5	6
7	8	9
10	11	12

6

1 inch = 400 feet

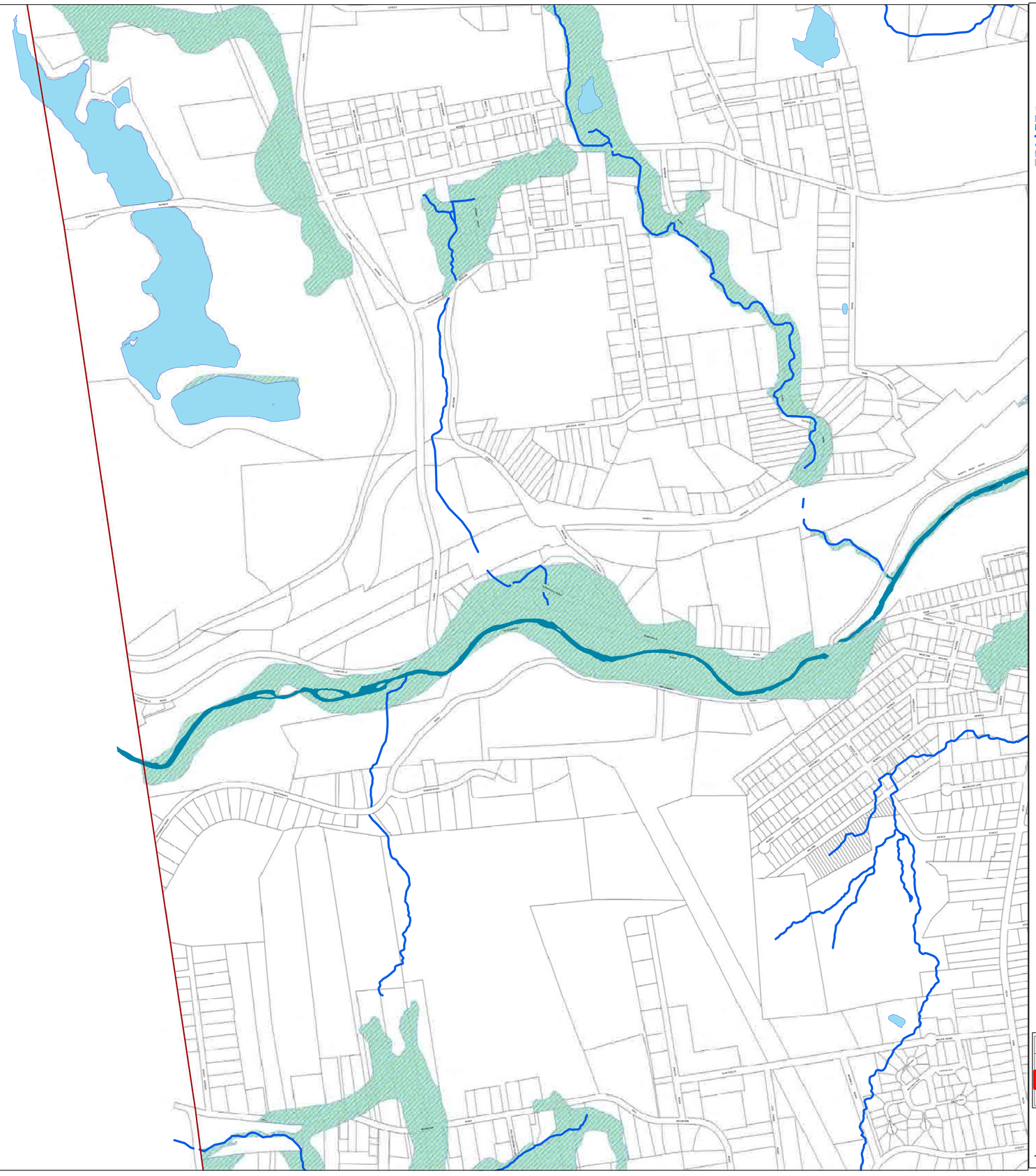

N

Legend
- PONDS
- RIVERS / STREAMS
- STEAMS / BROOKS
- CONDUIT
- Bristol Wetlands
- Parcels

Authorized by City Council March 3, 1973
Adapted & Effective August 13, 1973
Wetlands Amended to: January 23, 2013
Basemap Amended to: December 21, 2012

DESIGNATED INLAND WETLANDS and WATER COURSES MAP

Bristol Connecticut, 06010

1	2	3
4	5	6
7	8	9
10	11	12

7

1 inch = 400 feet

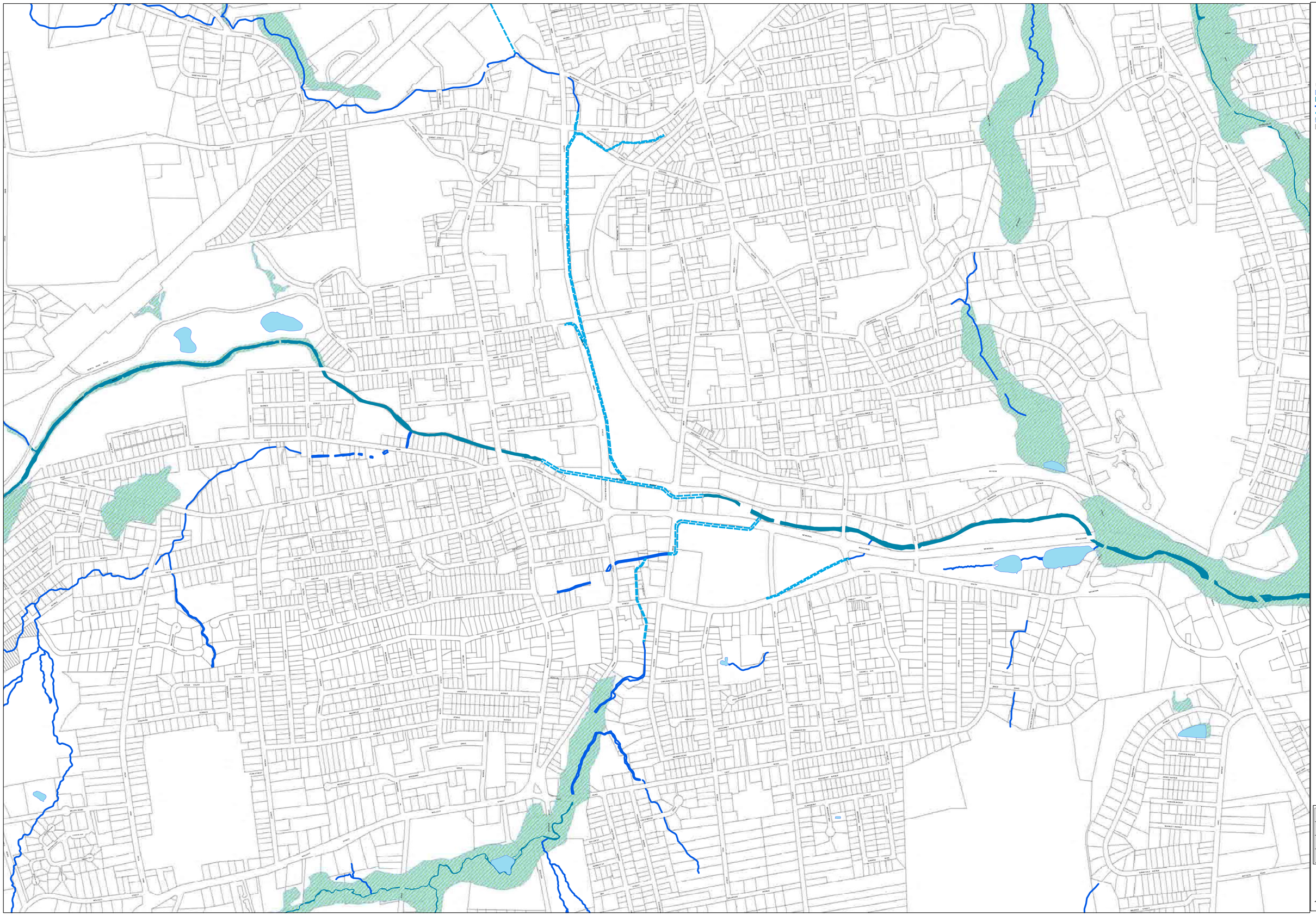

N

Legend
- PONDS
- RIVERS / STREAMS
- STEAMS / BROOKS
- CONDUIT
- Bristol Wetlands
- Parcels

Authorized by City Council March 3, 1973
Adapted & Effective August 13, 1973
Wetlands Amended to: January 23, 2013
Basemap Amended to: December 21, 2012

DESIGNATED INLAND WETLANDS and WATER COURSES MAP

Bristol Connecticut, 06010

1	2	3
4	5	6
7	8	9
10	11	12

8

1 inch = 400 feet

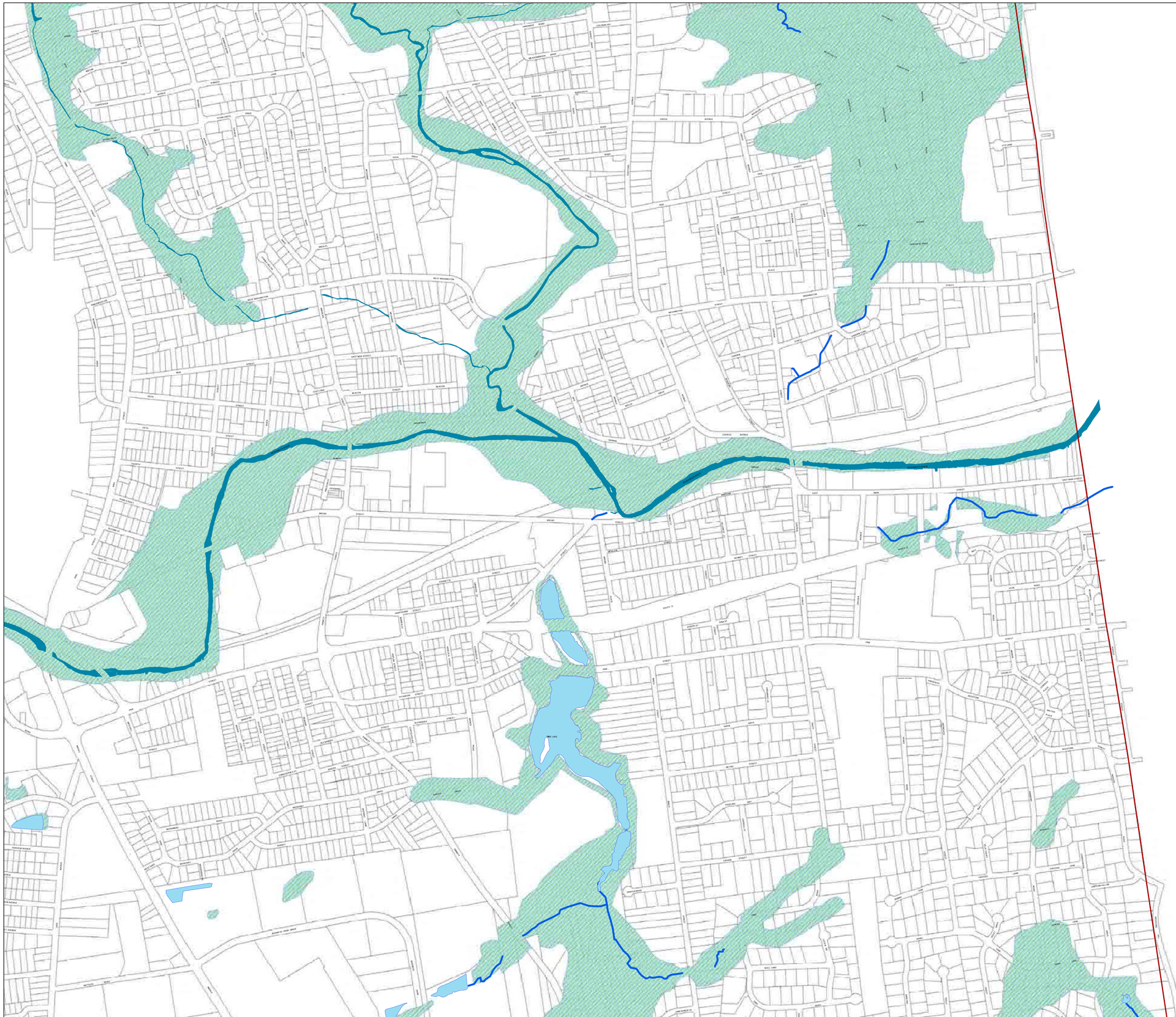

N

Legend
- PONDS
- RIVERS / STREAMS
- STEAMS / BROOKS
- CONDUIT
- Bristol Wetlands
- Parcels

Authorized by City Council March 3, 1973
Adapted & Effective August 13, 1973
Wetlands Amended to: January 23, 2013
Watercourses Amended to: December 21, 2012

DESIGNATED INLAND WETLANDS and WATER COURSES MAP

Bristol Connecticut, 06010

1	2	3
4	5	6
7	8	9
10	11	12

9

1 inch = 400 feet

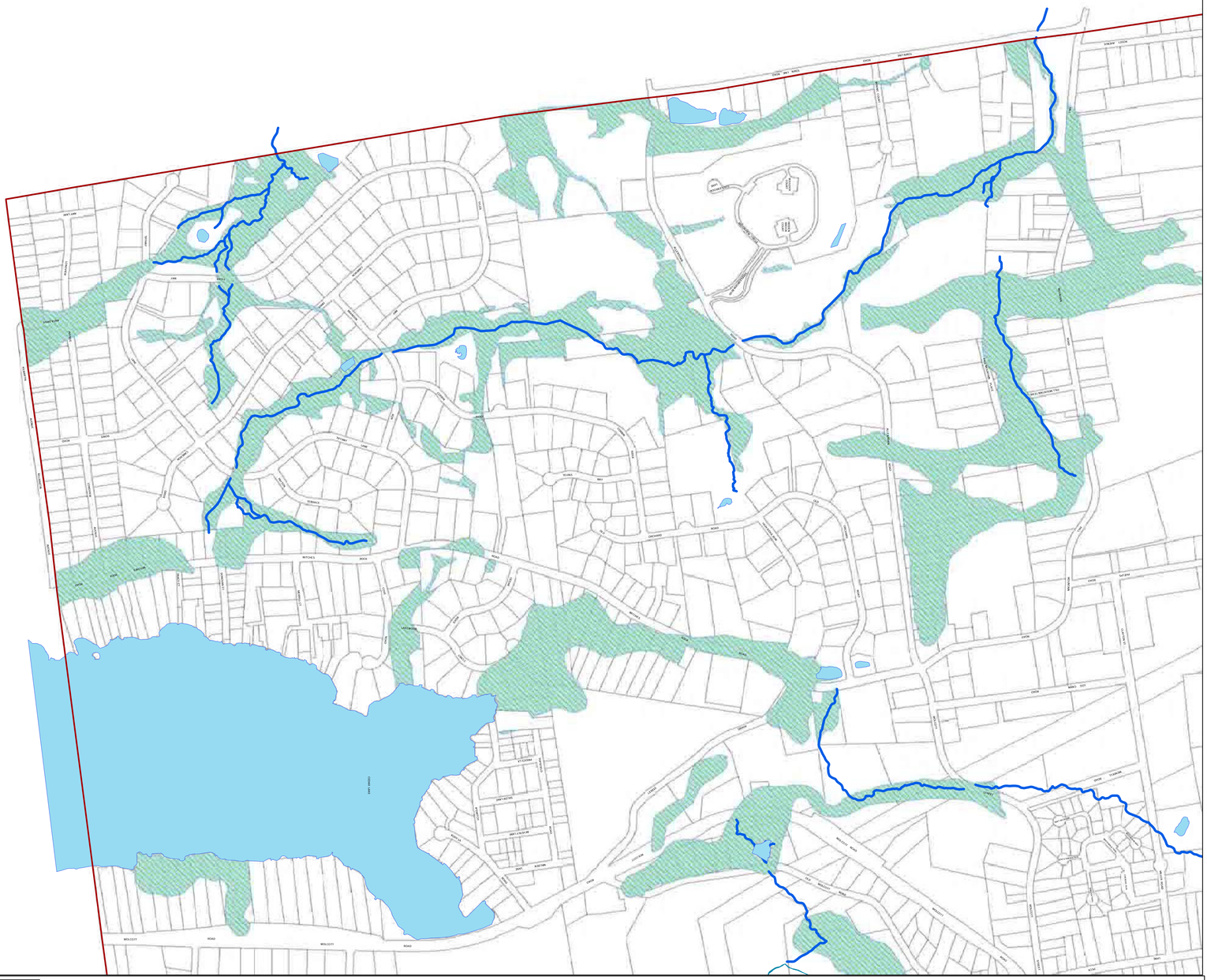

DESIGNATED INLAND WETLANDS and WATER COURSES MAP

Bristol Connecticut, 06010

Authorized by City Council March 3, 1973
Adapted & Effective August 13, 1973
Wetlands Amended to: January 23, 2013
Basemap Amended to: December 21, 2012

Legend
- Parcels
- Bristol Wetlands
- CONDUIT / BROOKS
- RIVERS / STREAMS
- PONDS

N

10

1 inch = 400 feet

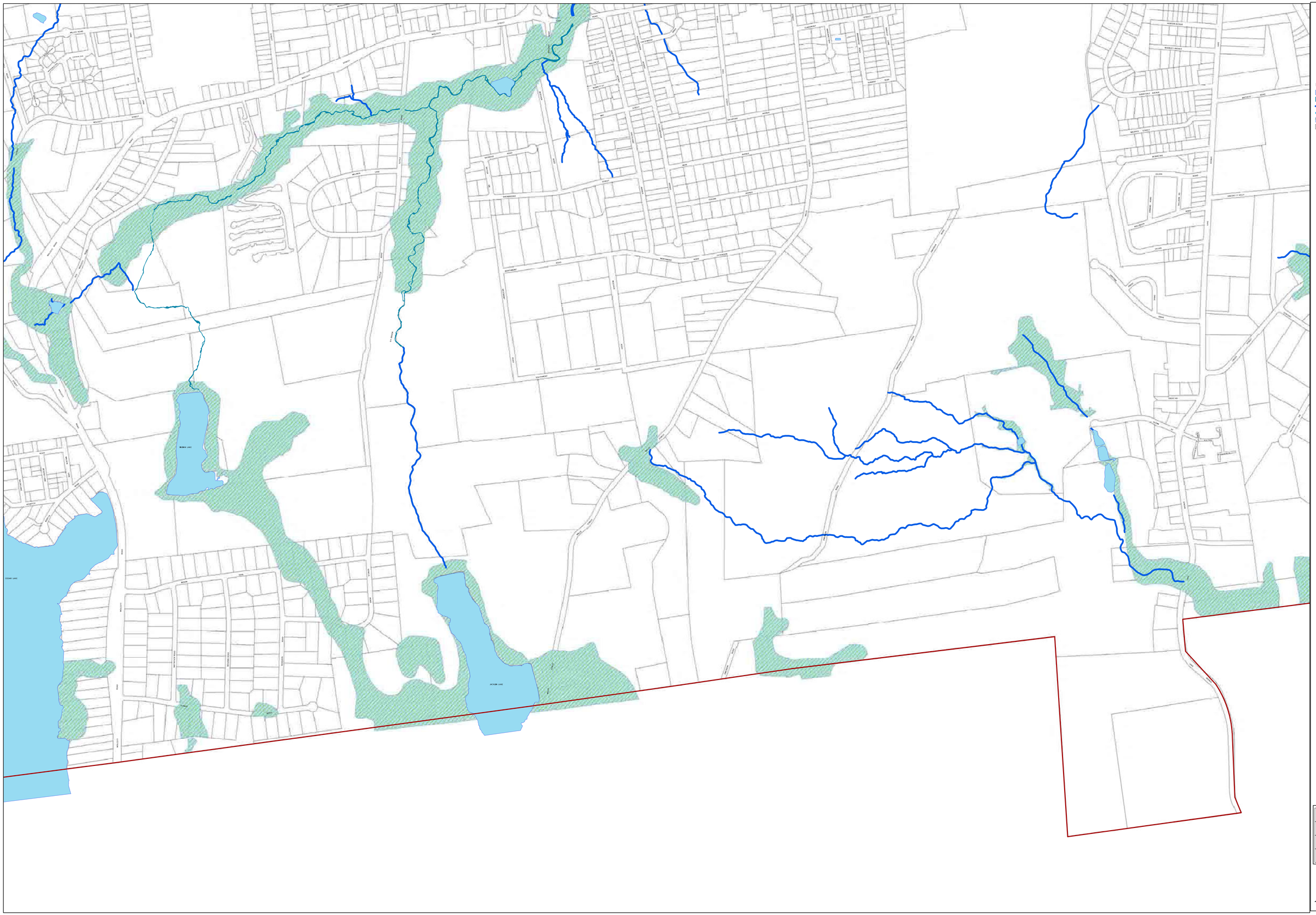

Authorized by City Council March 3, 1973
Adapted & Effective August 13, 1973
Wetlands Amended to: January 23, 2013
Basemap Amended to: December 21, 2012

DESIGNATED INLAND WETLANDS and WATER COURSES MAP

Bristol Connecticut, 06010

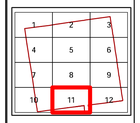

11

1 inch = 400 feet

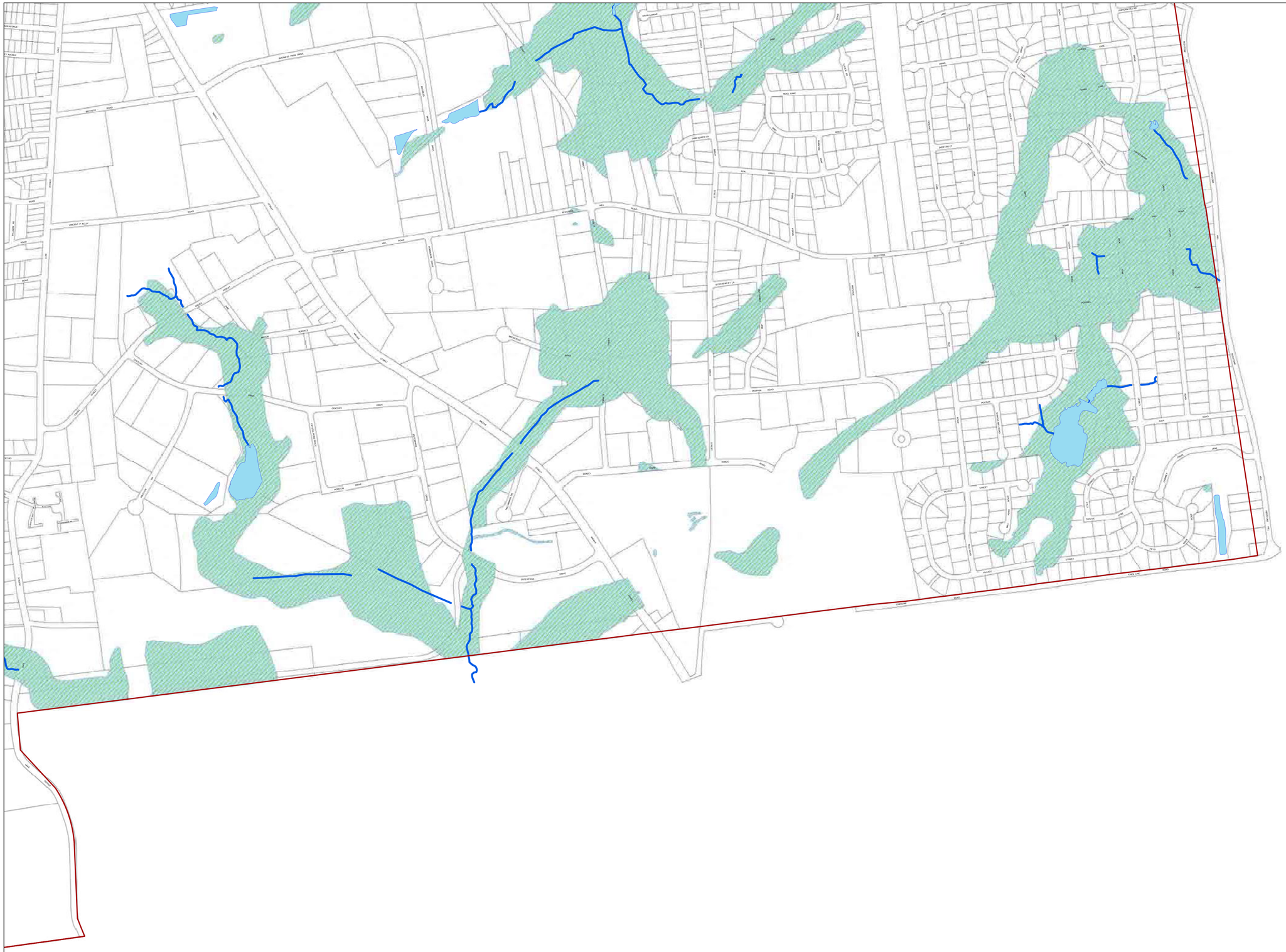

N

Legend
- PONDS
- RIVERS / STREAMS
- STEAMS / BROOKS
- CONDUIT
- Bristol Wetlands
- Parcels

Authorized by City Council March 3, 1973
Adapted & Effective August 13, 1973
Wetlands Amended to: January 23, 2013
Basemap Amended to: December 21, 2012

DESIGNATED INLAND WETLANDS and WATER COURSES MAP

Bristol Connecticut, 06010

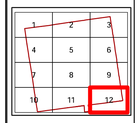

12

1 inch = 400 feet